

This map was prepared by Devan R. Cobb with the Division of Environmental Assessment and Restoration. For more information please contact devan.r.cobb@dep.state.fl.us or kenneth.weaver@dep.state.fl.us

Marine Nutrient Regions - October 19, 2011

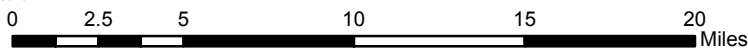
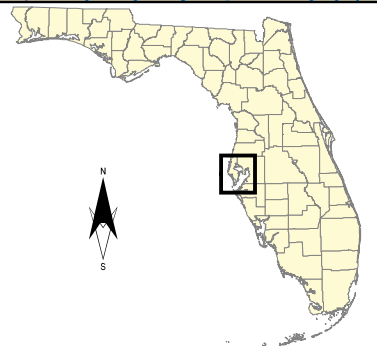
Label, Estuary, Segment

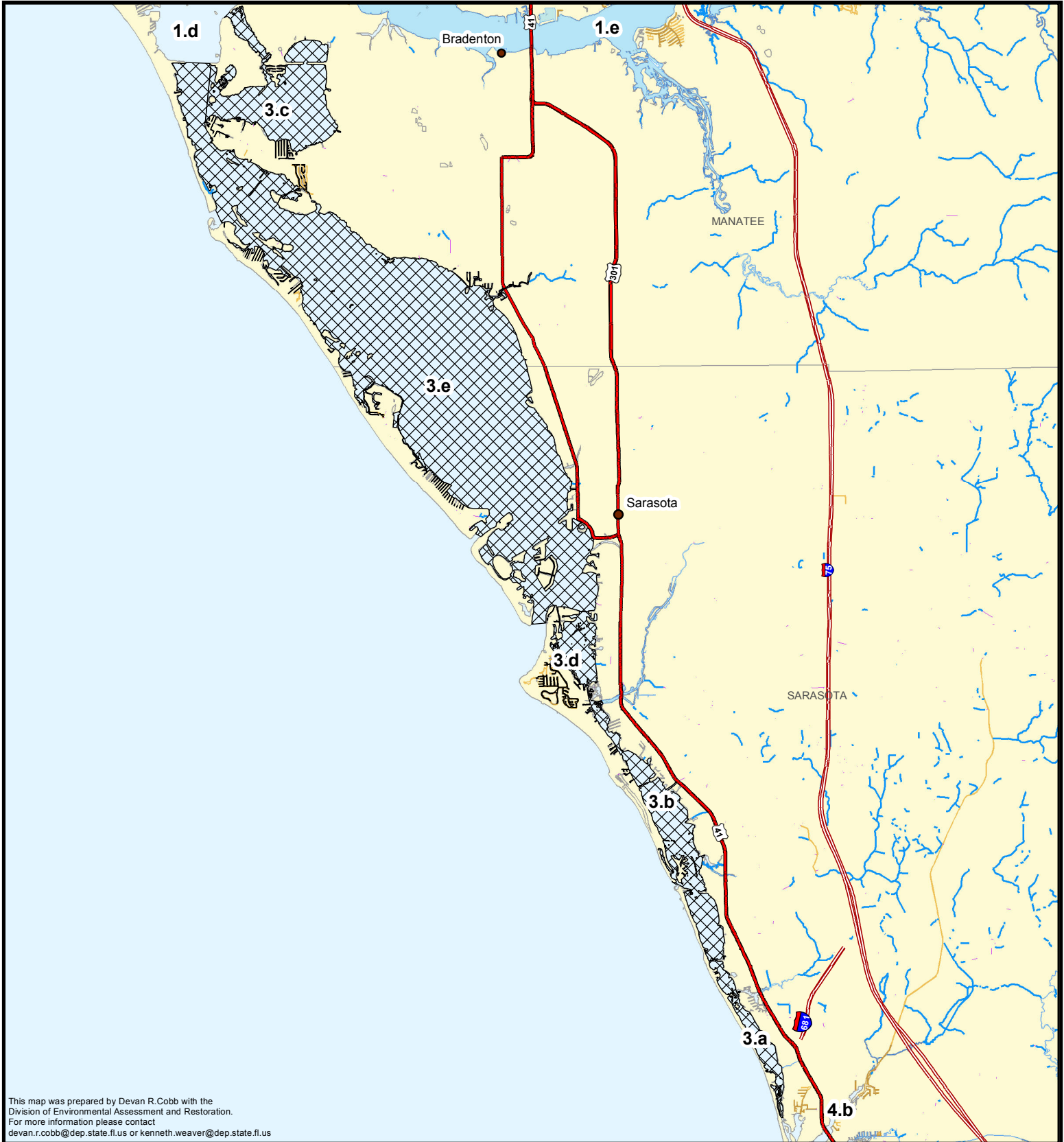
- 1.a, Tampa Bay, Boca Ciega - North
- 1.b, Tampa Bay, Boca Ciega - South
- 1.c, Tampa Bay, Hillsborough Bay
- 1.d, Tampa Bay, Lower Tampa Bay
- 1.e, Tampa Bay, Manatee River
- 1.f, Tampa Bay, Middle Tampa Bay
- 1.g, Tampa Bay, Old Tampa Bay
- 1.h, Tampa Bay, Terra Ceia
- 2.a, Clearwater Harbor/St. Joseph Sound, Clearwater Harbor North
- 2.b, Clearwater Harbor/St. Joseph Sound, Clearwater Harbor South
- 2.c, Clearwater Harbor/St. Joseph Sound, St. Joseph Sound

Marine Nutrient Regions

May 13, 2013

Tampa Bay Clearwater Harbor





This map was prepared by Devan R. Cobb with the
 Division of Environmental Assessment and Restoration.
 For more information please contact
 devan.r.cobb@dep.state.fl.us or kenneth.weaver@dep.state.fl.us

Marine Nutrient Regions

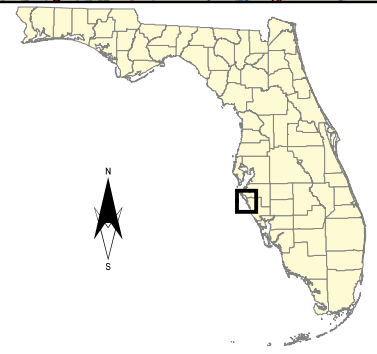

May 13, 2013

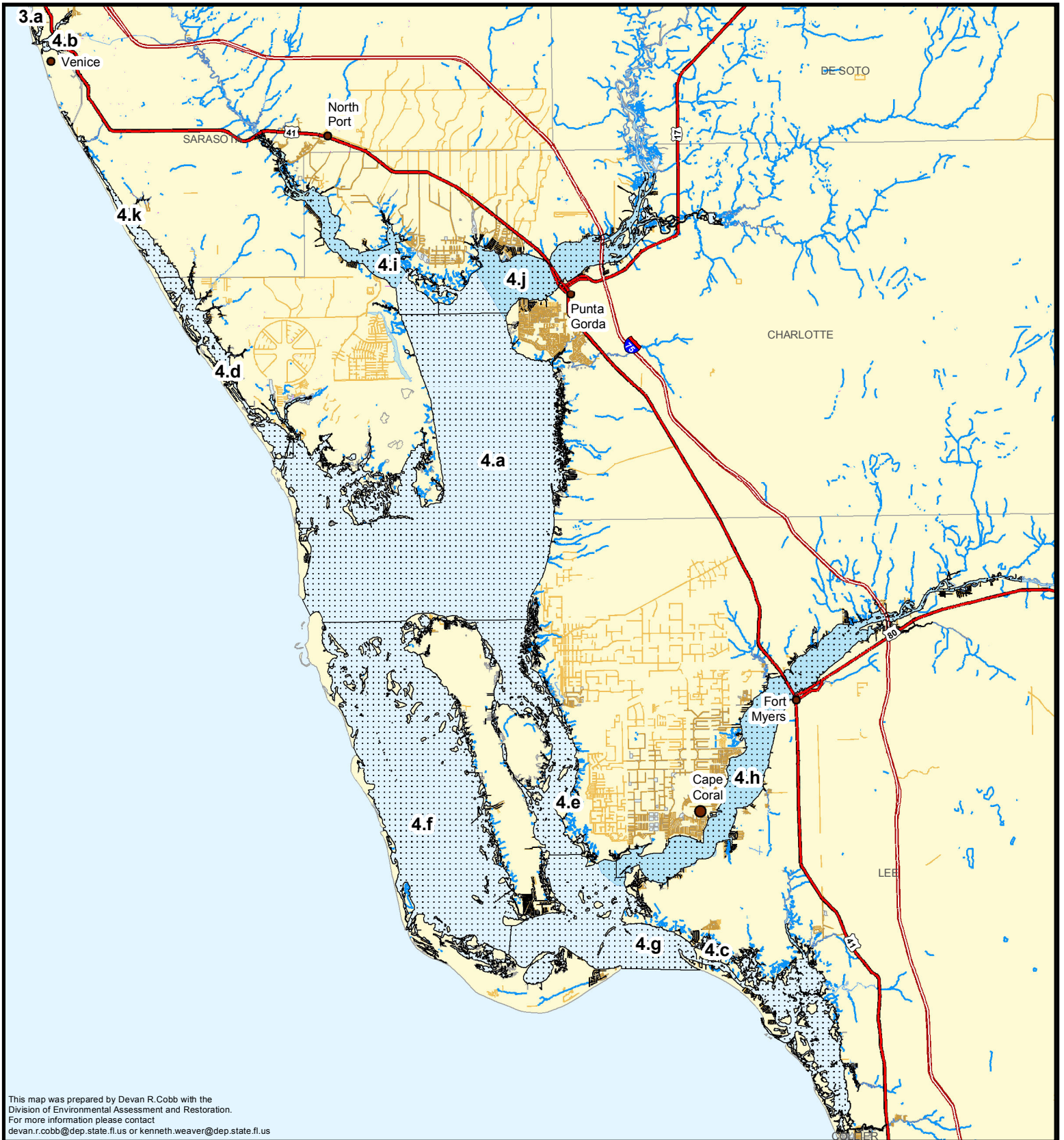
Sarasota Bay

Marine Nutrient Regions - October 19, 2011

Label, Estuary, Segment

-  3.a, Sarasota Bay, Blackburn Bay
-  3.b, Sarasota Bay, Little Sarasota Bay
-  3.c, Sarasota Bay, Palma Sola Bay
-  3.d, Sarasota Bay, Roberts Bay
-  3.e, Sarasota Bay, Sarasota Bay





This map was prepared by Devan R. Cobb with the Division of Environmental Assessment and Restoration. For more information please contact devan.r.cobb@dep.state.fl.us or kenneth.weaver@dep.state.fl.us

Marine Nutrient Regions - October 19, 2011

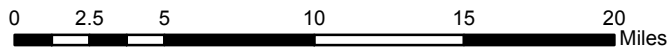
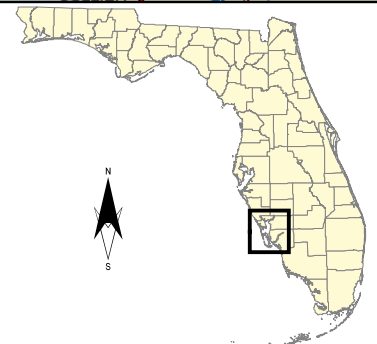
Label, Estuary, Segment

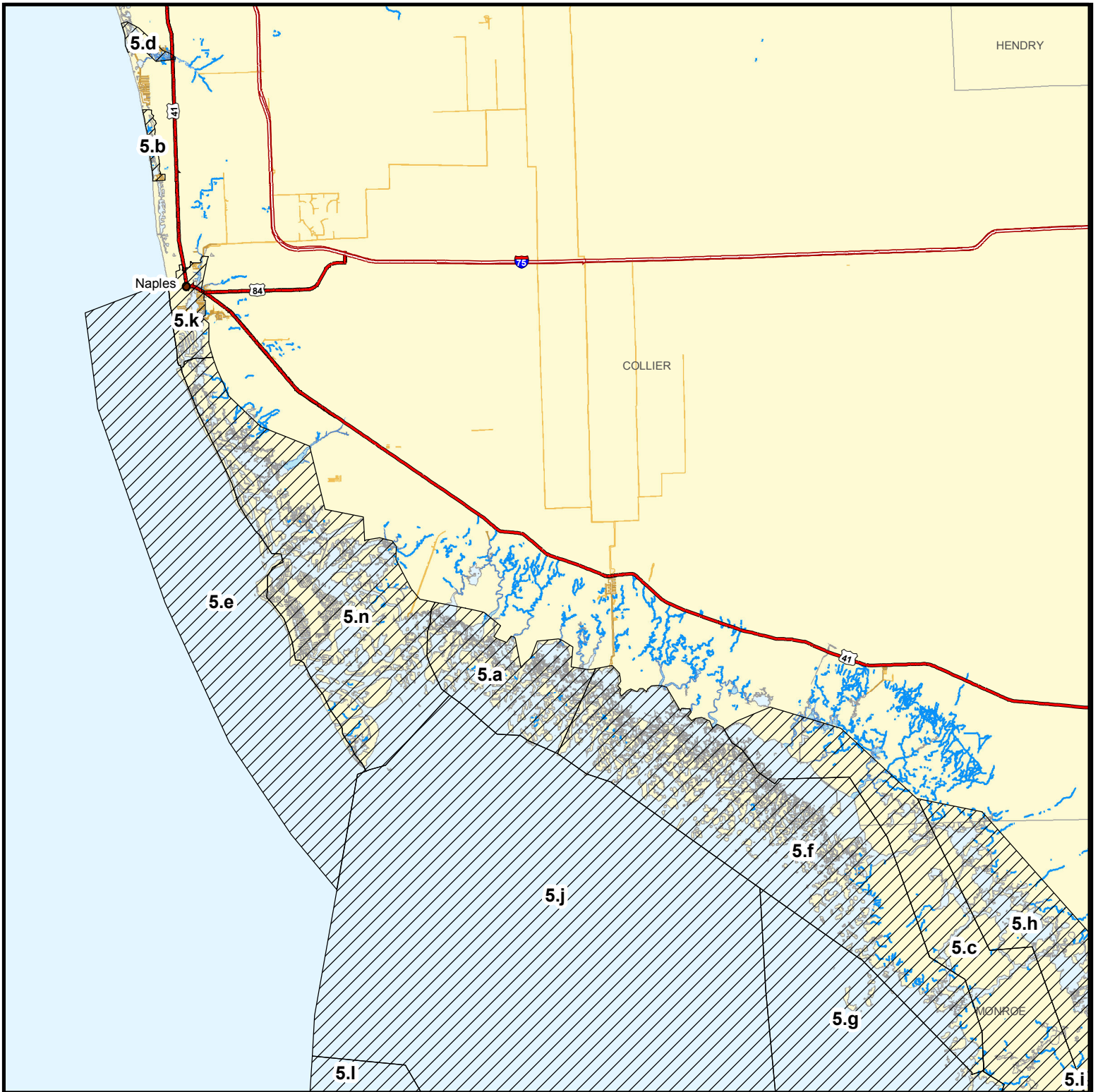
- 4.a, Charlotte Harbor, Charlotte Harbor Proper
- 4.b, Charlotte Harbor, Dona And Roberts Bays
- 4.c, Charlotte Harbor, Estero Bay
- 4.d, Charlotte Harbor, Lower Lemon Bay
- 4.e, Charlotte Harbor, Matlacha Pass
- 4.f, Charlotte Harbor, Pine Island Sound
- 4.g, Charlotte Harbor, San Carlos Bay
- 4.h, Charlotte Harbor, Tidal Caloosahatchee
- 4.i, Charlotte Harbor, Tidal Myakka
- 4.j, Charlotte Harbor, Tidal Peace
- 4.k, Charlotte Harbor, Upper Lemon Bay

Marine Nutrient Regions

May 13, 2013

Charlotte Harbor





Marine Nutrient Regions - October 19, 2011
Label, Estuary, Segment

- 5.a, Southwest Florida/10,000 Islands, Blackwater River
- 5.b, Southwest Florida/10,000 Islands, Clam Bay
- 5.c, Southwest Florida/10,000 Islands, Coastal Transition Zone
- 5.d, Southwest Florida/10,000 Islands, Cocohatchee River
- 5.e, Southwest Florida/10,000 Islands, Collier Inshore
- 5.f, Southwest Florida/10,000 Islands, Gulf Islands
- 5.g, Southwest Florida/10,000 Islands, Inner Gulf Shelf
- 5.h, Southwest Florida/10,000 Islands, Inner Waterway
- 5.i, Southwest Florida/10,000 Islands, Mangrove Rivers
- 5.j, Southwest Florida/10,000 Islands, Middle Gulf Shelf
- 5.k, Southwest Florida/10,000 Islands, Naples Bay
- 5.l, Southwest Florida/10,000 Islands, Outer Gulf Shelf
- 5.m, Southwest Florida/10,000 Islands, Ponce De Leon
- 5.n, Southwest Florida/10,000 Islands, Rookery Bay/Marco Island
- 5.o, Southwest Florida/10,000 Islands, Shark River Mouth
- 5.p, Southwest Florida/10,000 Islands, Whitewater Bay

Marine Nutrient Regions

May 13, 2013

Southwest Florida/ 10,000 Islands Map 1 of 2

This map was prepared by Devan R.Cobb with the
 Division of Environmental Assessment and Restoration.
 For more information please contact
 devan.r.cobb@dep.state.fl.us or kenneth.weaver@dep.state.fl.us

